
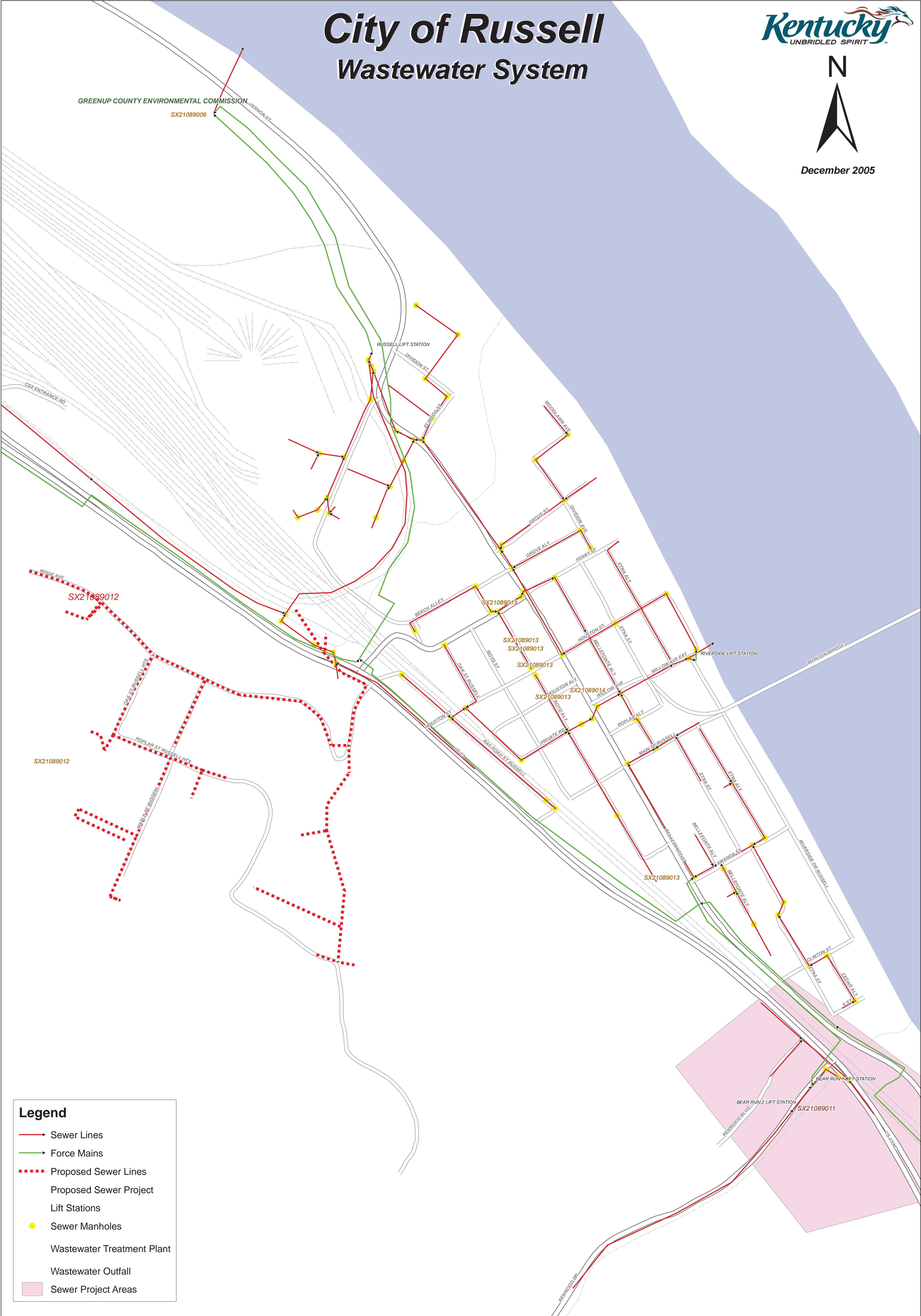


City of Russell Wastewater System



December 2005



Legend


- Sewer Lines
- Force Mains
- - - Proposed Sewer Lines
- Proposed Sewer Project
- Lift Stations
- Sewer Manholes
- Wastewater Treatment Plant
- Wastewater Outfall
- Sewer Project Areas



To the best of my knowledge, this planning map and associated data are an accurate current representation of the City of Russell wastewater system.

Authorized Representative _____ Date _____

480 240 0 480 Feet



Limitation of Liability: The information contained on this map is to be used for planning purposes only. The FIVCO Area Development District provides no warranties of any kind for the accuracy or use of this information outside the context of use for planning purposes.

