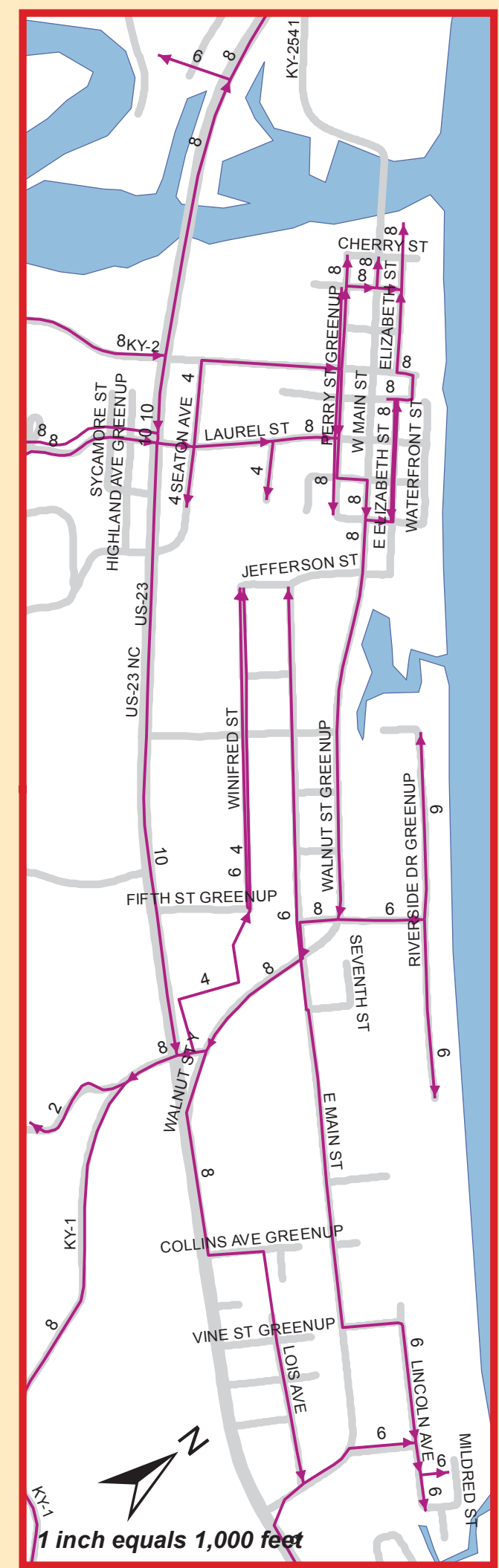
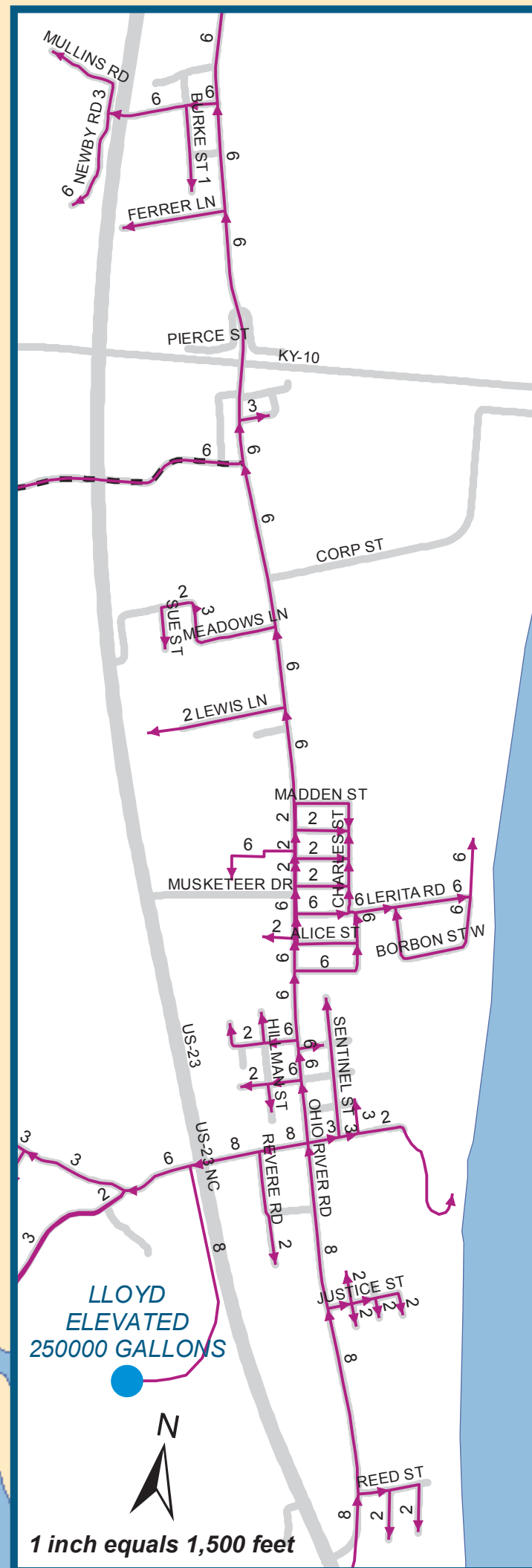
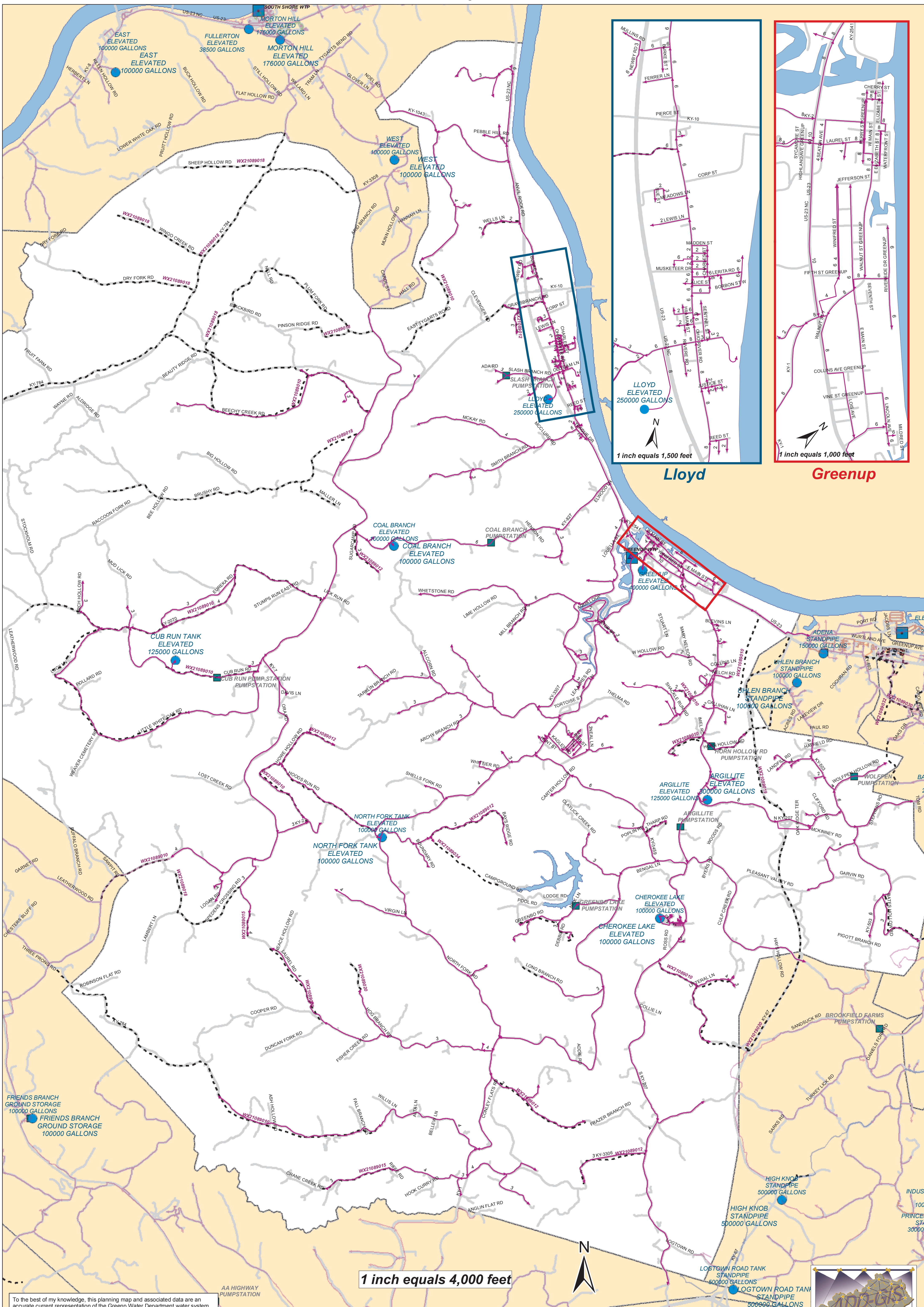




Greenup Water Department

Water System

February 2006



1 inch equals 4,000 feet

To the best of my knowledge, this planning map and associated data are an accurate current representation of the Greenup Water Department water system.

Authorized Representative _____ Date _____

Limitation of Liability: The information contained on this map is to be used for planning purposes only. The FIVCO Area Development District provides no warranties of any kind for the accuracy or use of this information outside the context of use for planning purposes.

