
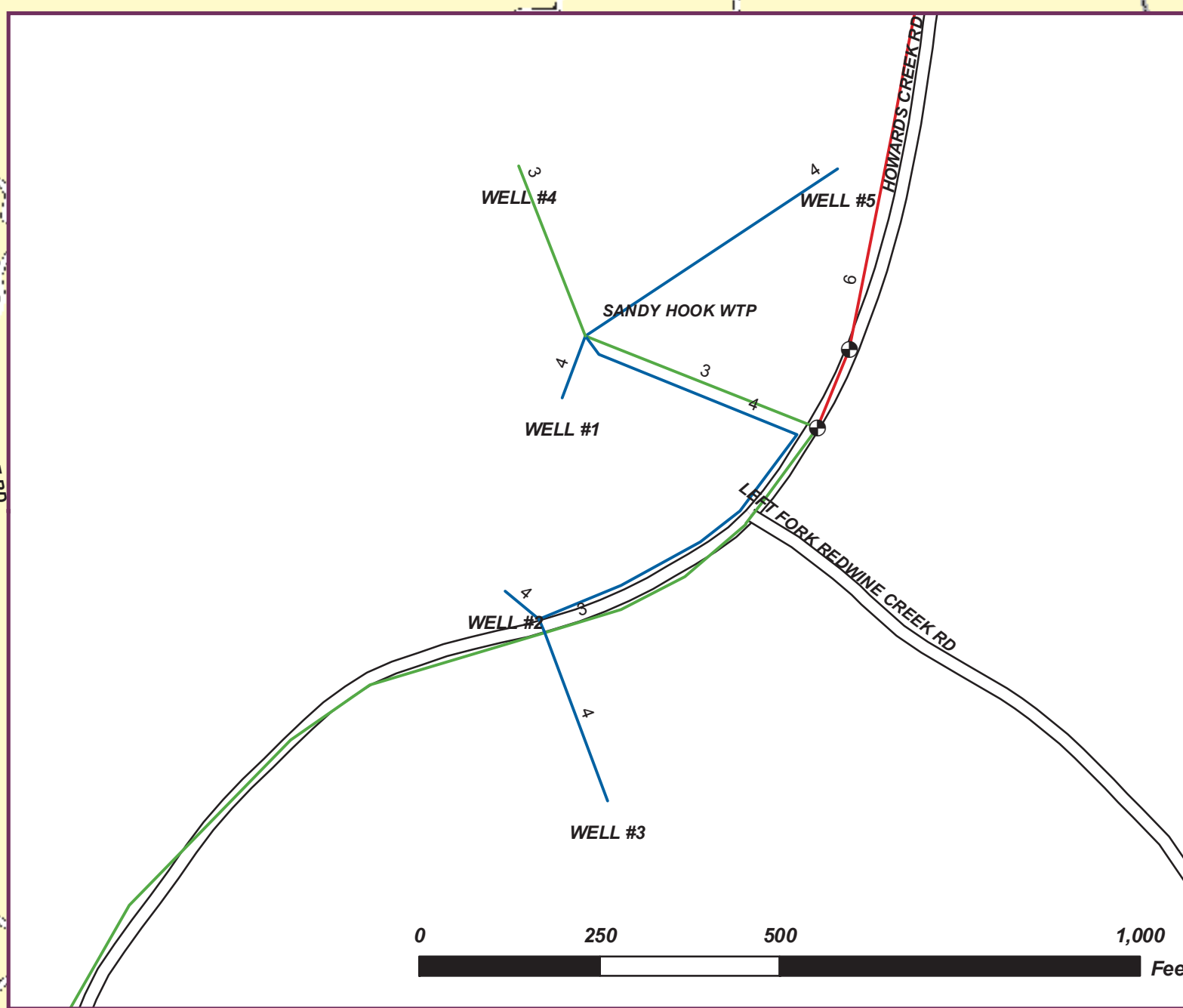
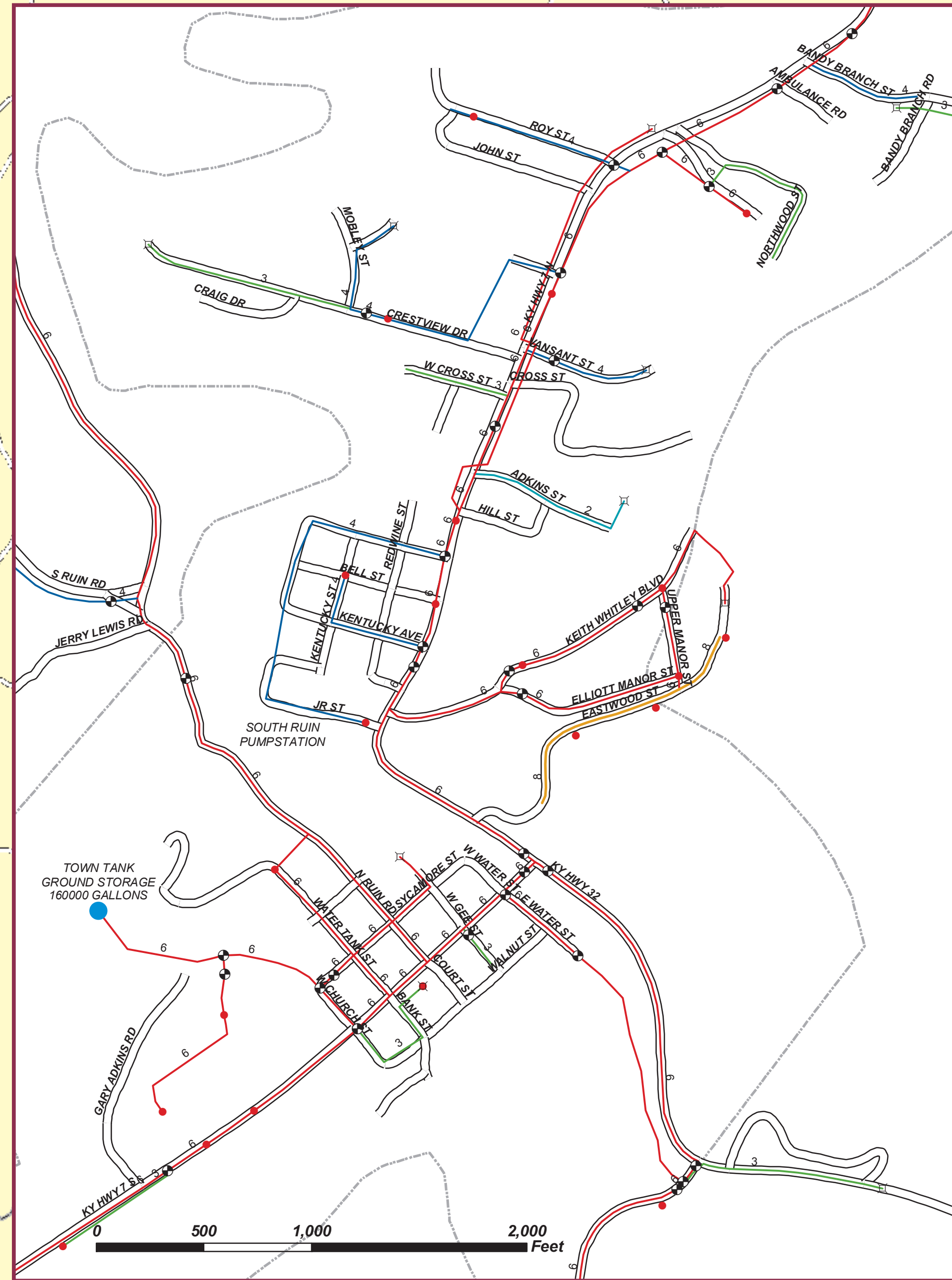



Sandy Hook Water District Water System

December 2005



To the best of my knowledge, this planning map and associated data are an accurate current representation of the Sandy Hook Water District water system.

Authorized Representative _____ Date _____

1 0.5 0 1 Miles

Limitation of Liability: The information contained on this map is to be used for planning purposes only. The FIVCO Area Development District provides no warranties of any kind for the accuracy or use of this information outside the context of use for planning purposes.

Legend	
Waterline	Water Treatment Plant
SIZE	Water Tank
2"	Pump Station
3"	Public Well Source
4"	Meters
6"	Valves
8"	Hydrants
	Blow-offs
	county_1z

