

APPENDIX A

- Detailed Project Sheets
 - Boyd County Projects
 - Greenup County Projects

Boyd County

Project Id Number	Route	Description
09-129.00*	New	Scoping Study – US-60 Alternative Study
09-191.02	N/A	Ashland Riverfront Development Project
09-191.03	N/A	Ashland Riverfront Development Project
09-993.00	US-60	US-60 & Highland Avenue, turn lanes, etc.
09-1050.00	KY-752	Bridge replacement at Durbin Creek
09-1054.00	KY-168	Bridge replacement over Keys Creek
09-2018.00	I-64	Deck repairs to the KY-966 overpass
09-2018.01	I-64	Pavement rehab and slide repair MP 185.66 to MP 191.382
09-5011.00*	KY-538	Landslide repair from 0.8 miles SE Jct KY-3294 to Jct US-23
09-8201.00*	KY-766	Reconstruct intersection at Dawson Lane
SBW-2009-01**	N/A	Interpretive and trailhead markers and storytellers (Scenic Byways Program)

Greenup County

Project Id Number	Route	Description
09-109.00*	KY-8S	Clean and paint the Carl D. Perkins Bridge
09-1038.00	KY-2541	Replace Main Street Bridge and approaches
09-1059.00	KY-7	Replace bridge and approaches over Left Fork Beechy Creek
09-1060.00	KY-7	Replace bridge and approaches over Plum Fork
09-1071.00	CR-1283	Replace bridge and approaches over Tygart's Creek
09-8407.00*	KY-750	Reconstruct from KY-3105 to US-23 in Raceland
TE-2009-01**	N/A	McConnell House – Visitation Center (TE Funds)
SBW-2009-01**	N/A	Interpretive and trailhead markers and storytellers (Scenic Byway Program)

*Projects are part of Six-Year Highway Plan but are illustrative only and not part of the fiscally constrained TIP.

**Projects are illustrative and not part of the federal fiscally constrained TIP.

Boyd County Projects

Ashland Area MPO Fiscal Year 2009-2013 Transportation Improvement Program

6YP #: 09-129.00 County: Boyd City: N/A
 Route/Project Name: US-60 Contact Agency: KYTC
 Beginning Milepoint: N/A End Milepoint: N/A Total Miles: 6.3
 Type of Improvement 1: Planning Study Type of Improvement 2: ___
 Description: Ashland Corridor Study from I-64 to downtown Ashland
 Functional Class: N/A
 Consider Bicycle/Pedestrian Accommodation: Yes

Funding Table

Total Project Cost: \$1,000,000.00

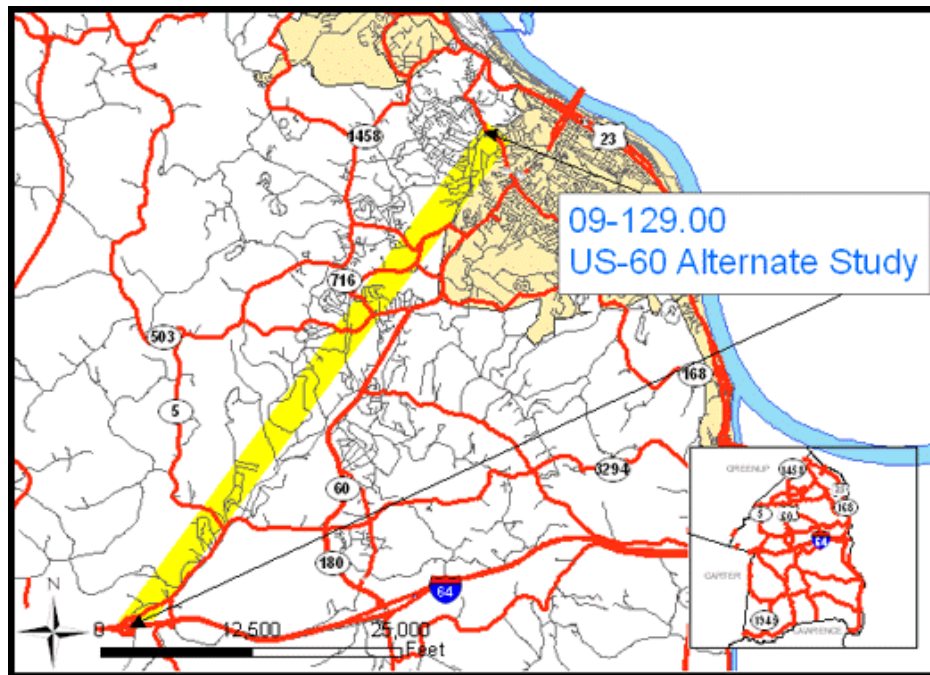
Fiscal Year	Phase	Funding Type	FY Total \$	FY Fed \$	FY State \$	FY Other \$
2007	Design-Auth	SP	\$1,000,000.00	\$0	\$1,000,000.00	\$0
			\$	\$	\$	\$
			\$	\$	\$	\$
			\$	\$	\$	\$
			\$	\$	\$	\$0
Total			\$1,000,000.00	0\$	\$1,000,000.00	\$0

Air Quality: PM_{2.5}: Y 8-Hour: Y MSA: Y
 Open to Traffic Date: 2030 Current # Lanes: --- Future # Lanes: 2
 Exempt Status: Planning and Technical Study (non-capacity building)

Amended Date: ___ ___ ___
 ___ ___ ___
 ___ ___ ___

Misc. Notes: Previously known as the Ashland Urban Penetrator Study

Location Map



Ashland Area MPO Fiscal Year 2009-2013 Transportation Improvement Program

6YP #: 09-191.02 County: Boyd City: Ashland
 Route/Project Name: Ashland Riverfront Development Project Contact Agency: City of Ashland
 Beginning Milepoint: N/A End Milepoint: N/A Total Miles: N/A
 Type of Improvement 1: TE Type of Improvement 2: N/A
 Description: Ashland Riverfront Development Project
 Functional Class: N/A
 Consider Bicycle/Pedestrian Accommodation: Yes

Funding Table

Total Project Cost: \$7,133,750.00

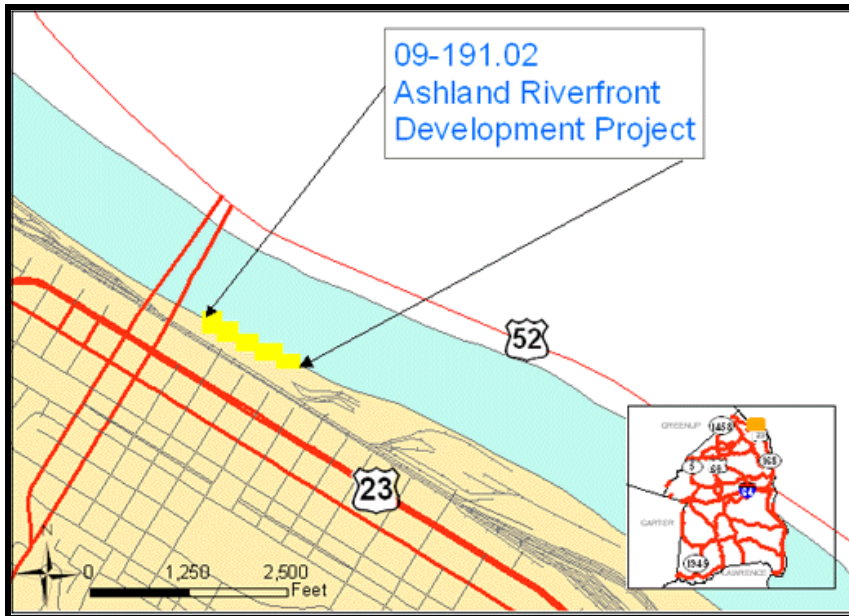
Fiscal Year	Phase	Funding Type	FY Total \$	FY Fed \$	FY State \$	FY Other \$
2008	Construction-Est	HPP	\$7,133,750.00	\$5,707,000.00	\$0	\$1,426,750.00
			\$	\$	\$	\$
			\$	\$	\$	\$
			\$	\$	\$	\$
			\$	\$	\$	\$
Total			\$7,133,750.00	\$5,707,000.00	\$0	\$1,426,750.00

Air Quality: PM_{2.5}: Y 8-Hour: Y MSA: Y
 Open to Traffic Date: N/A Current # Lanes: N/A Future # Lanes: N/A
 Exempt Status: HPP - High Priority Project - non-capacity building

Amended Date: _____

Misc. Notes: _____

Location Map



Ashland Area MPO Fiscal Year 2009-2013 Transportation Improvement Program

6YP #: 09-191.03 County: Boyd City: Ashland
 Route/Project Name: Ashland Riverfront Development Project Contact Agency: City of Ashland
 Beginning Milepoint: N/A End Milepoint: N/A Total Miles: N/A
 Type of Improvement 1: Other Type of Improvement 2: ___
 Description: Ashland Riverfront Development Project
 Functional Class: N/A
 Consider Bicycle/Pedestrian Accommodation: Yes

Funding Table

Total Project Cost: **\$3,321,250.00**

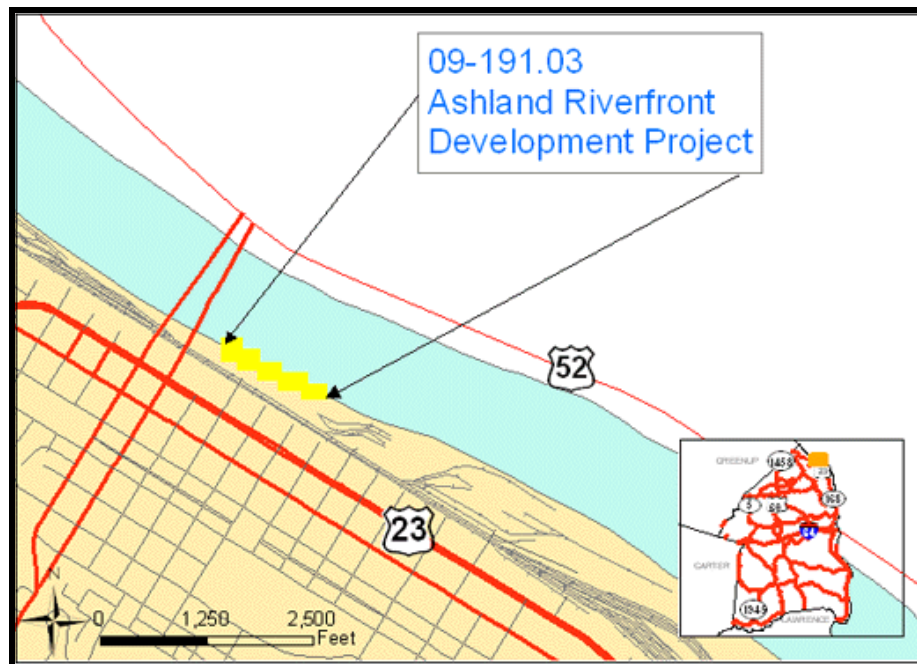
Fiscal Year	Phase	Funding Type	FY Total \$	FY Fed \$	FY State \$	FY Other \$
2009	Construction-Est	HPP	\$3,321,250.00	\$2,657,000.00	\$0	\$664,250.00
			\$	\$	\$	\$
			\$	\$	\$	\$
			\$	\$	\$	\$
			\$	\$	\$	\$
Total			\$3,321,250.00	\$2,657,000.00	\$0	\$664,250.00

Air Quality: PM_{2.5}: Y 8-Hour: Y MSA: Y
 Open to Traffic Date: N/A Current # Lanes: N/A Future # Lanes: N/A
 Exempt Status: HPP - High Priority Project (non-capacity building)

Amended Date: ___ ___ ___
 ___ ___ ___
 ___ ___ ___

Misc. Notes: _____

Location Map



Ashland Area MPO Fiscal Year 2009-2013 Transportation Improvement Program

6YP #: 09-993.00 County: Boyd City: Ashland
 Route/Project Name: US-60 Contact Agency: KYTC
 Beginning Milepoint: 10.200 End Milepoint: 10.600 Total Miles: .400
 Type of Improvement 1: Safety Type of Improvement 2: Intersection Realignment
 Description: US-60 @ Highland Avenue, construct left turn lanes, install traffic signal and realign intersection
 Functional Class: Urban Principal Arterial
 Consider Bicycle/Pedestrian Accommodation: Yes

Funding Table

Total Project Cost: \$420,000.00

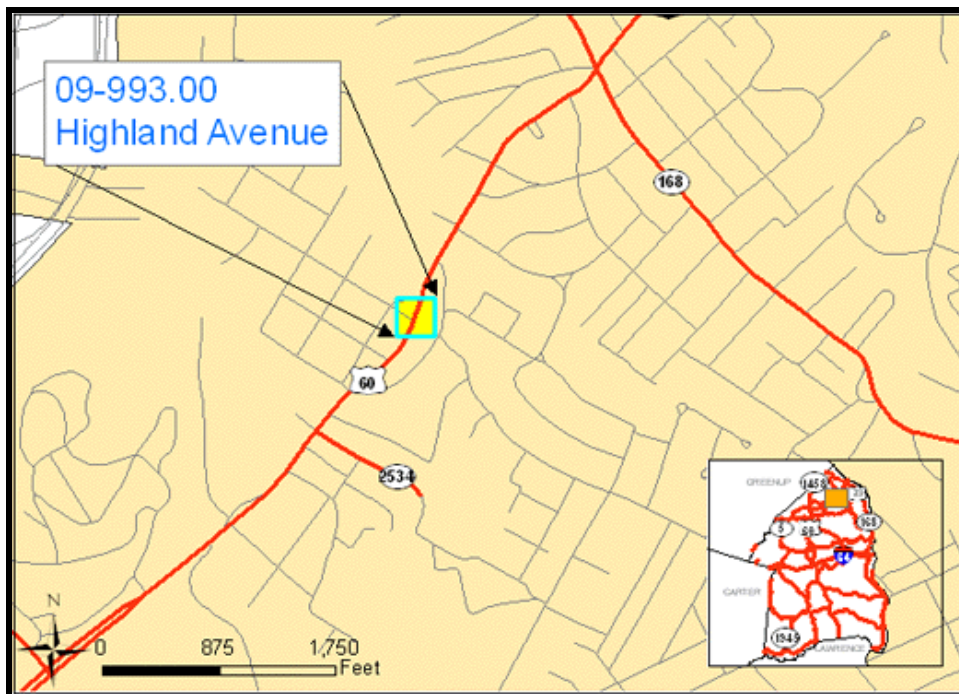
Fiscal Year	Phase	Funding Type	FY Total \$	FY Fed \$	FY State \$	FY Other \$
2008	Construction-Est	HES	\$420,000.00	\$0	\$420,000.00	\$0
			\$	\$	\$	\$
			\$	\$	\$	\$
			\$	\$	\$	\$
			\$	\$	\$	\$
Total			\$420,000.00	\$	\$420,000.00	\$0

Air Quality: PM_{2.5}: Y 8-Hour: Y MSA: Y
 Open to Traffic Date: 2011 Current # Lanes: 2 Future # Lanes: 2
 Exempt Status: HES - Highway Safety/ Lighting Improvement (non-capacity building)

Amended Date: _____

Misc. Notes: _____

Location Map



Ashland Area MPO Fiscal Year 2009-2013 Transportation Improvement Program

6YP #: 09-1050.00 County: Boyd City: N/A
 Route/Project Name: KY-752 Contact Agency: KYTC
 Beginning Milepoint: 5.076 End Milepoint: 5.176 Total Miles: .100
 Type of Improvement 1: Bridge Replacement Type of Improvement 2: N/A
 Description: Replace bridge and approaches at Durbin Creek, 0.8 miles West of US-23
 Functional Class: Rural Local
 Consider Bicycle/Pedestrian Accommodation: N/A

Funding Table

Total Project Cost: \$931,058.00

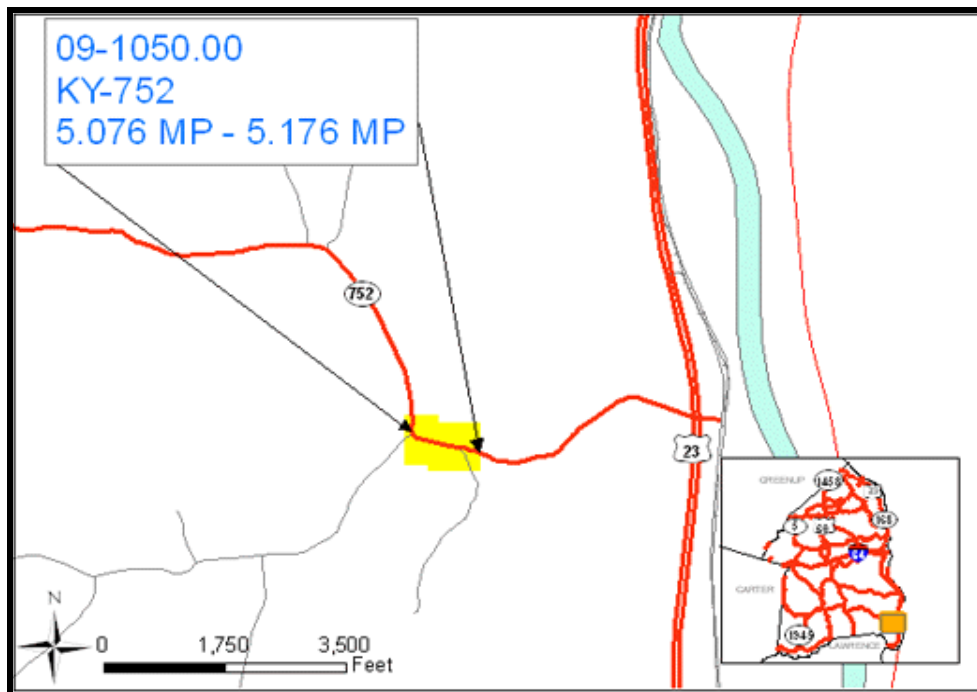
Fiscal Year	Phase	Funding Type	FY Total \$	FY Fed \$	FY State \$	FY Other \$
2008	Right of Way-Est	BRX	\$137,813.00	\$110,250.00	\$27,563.00	\$0
2008	Utilities-Est	BRX	\$135,200.00	\$108,160.00	\$27,040.00	\$0
2010	Construction-Est	BRX	\$658,045.00	\$526,436.00	\$131,609.00	\$0
			\$	\$	\$	\$
			\$	\$	\$	\$
Total			\$931,058.00	\$744,846.00	\$186,212.00	\$0

Air Quality: PM_{2.5}: Y 8-Hour: Y MSA: Y
 Open to Traffic Date: 2010 Current # Lanes: 2 Future # Lanes: 2
 Exempt Status: Bridge replacement (non-capacity building)

Amended Date: ___ ___ ___
 ___ ___ ___
 ___ ___ ___

Misc. Notes: _____

Location Map



Ashland Area MPO Fiscal Year 2009-2013 Transportation Improvement Program

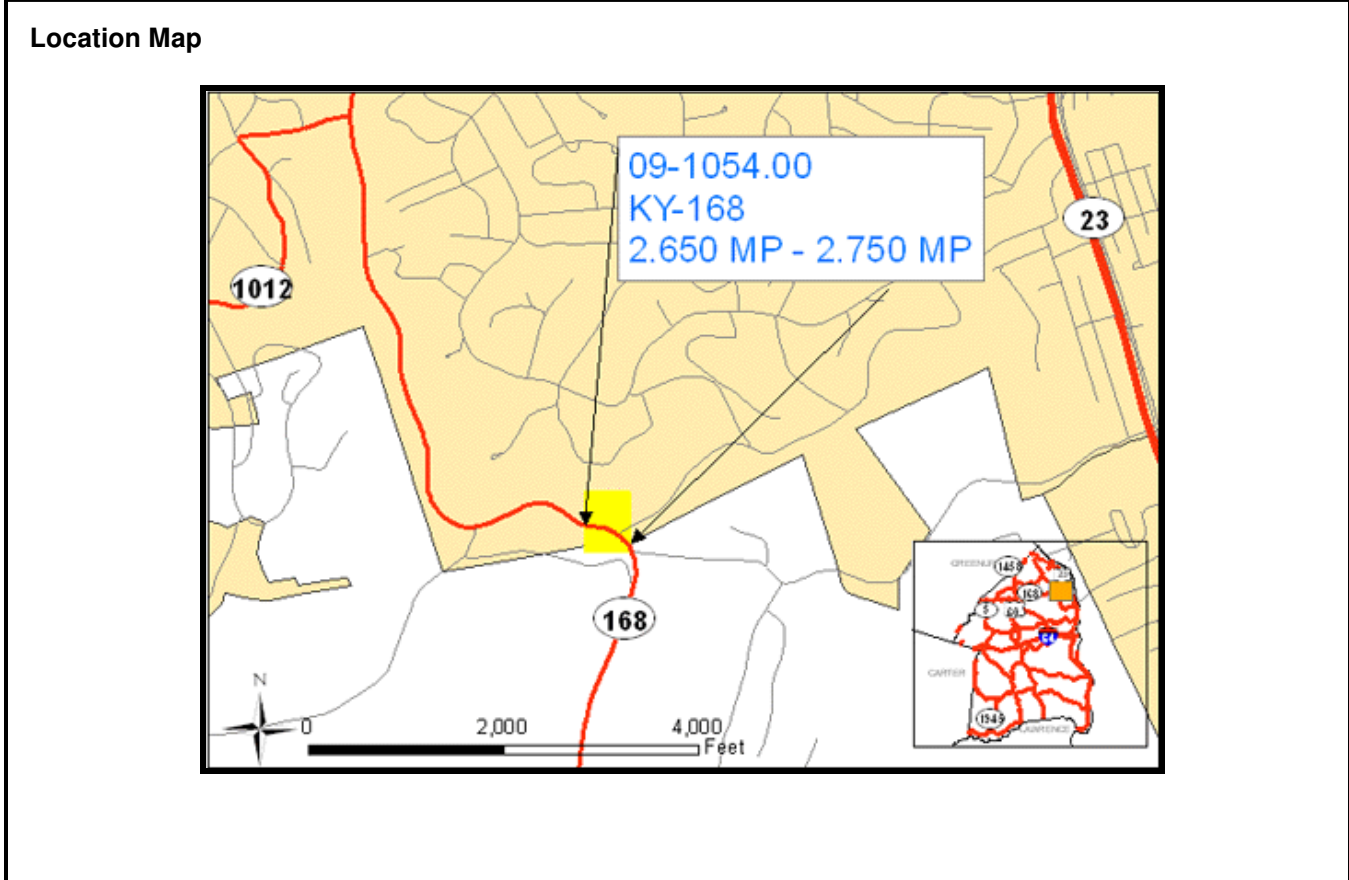
6YP #: 09-1054.00 County: Boyd City: N/A
 Route/Project Name: KY-168 Contact Agency: KYTC
 Beginning Milepoint: 2.650 End Milepoint: 2.750 Total Miles: .100
 Type of Improvement 1: Bridge Replacement Type of Improvement 2: ___
 Description: Replace bridge over Keys Creek, 2.5 miles NW of Jct. US-23
 Functional Class: Urban Minor Arterial Street
 Consider Bicycle/Pedestrian Accommodation: N/A

<u>Funding Table</u>			Total Project Cost: <u>\$1,415,676.00</u>			
Fiscal Year	Phase	Funding Type	FY Total \$	FY Fed \$	FY State \$	FY Other \$
2009	Right of Way-Est	BRO	\$289,406.00	\$231,525.00	\$57,881.00	\$0
2009	Utilities-Est	BRO	\$175,760.00	\$140,608.00	\$35,152.00	\$0
2010	Construction-Est	BRO	\$950,510.00	\$760,408.00	\$190,102.00	\$0
			\$	\$	\$	\$
			\$	\$	\$	\$
Total			\$1,415,676.00	\$1,132,541.00	\$283,135.00	\$0

Air Quality: PM_{2.5}: Y 8-Hour: Y MSA: Y
 Open to Traffic Date: 2011 Current # Lanes: 2 Future # Lanes: 2
 Exempt Status: Bridge Replacement (non-capacity building)

Amended Date: ___ ___ ___
 ___ ___ ___
 ___ ___ ___

Misc. Notes: _____



Ashland Area MPO Fiscal Year 2009-2013 Transportation Improvement Program

6YP #: 09-2018.00 County: Boyd City: N/A
 Route/Project Name: I-64 Contact Agency: KYTC
 Beginning Milepoint: 185.660 End Milepoint: 191.382 Total Miles: 5.722
 Type of Improvement 1: Pavement Rehab Type of Improvement 2: N/A
 Description: Pavement rehab including cut slope revision & slide repairs on I-64
 Functional Class: Rural Interstate
 Consider Bicycle/Pedestrian Accommodation: N/A

Funding Table

Total Project Cost: **\$36,421,000.00**

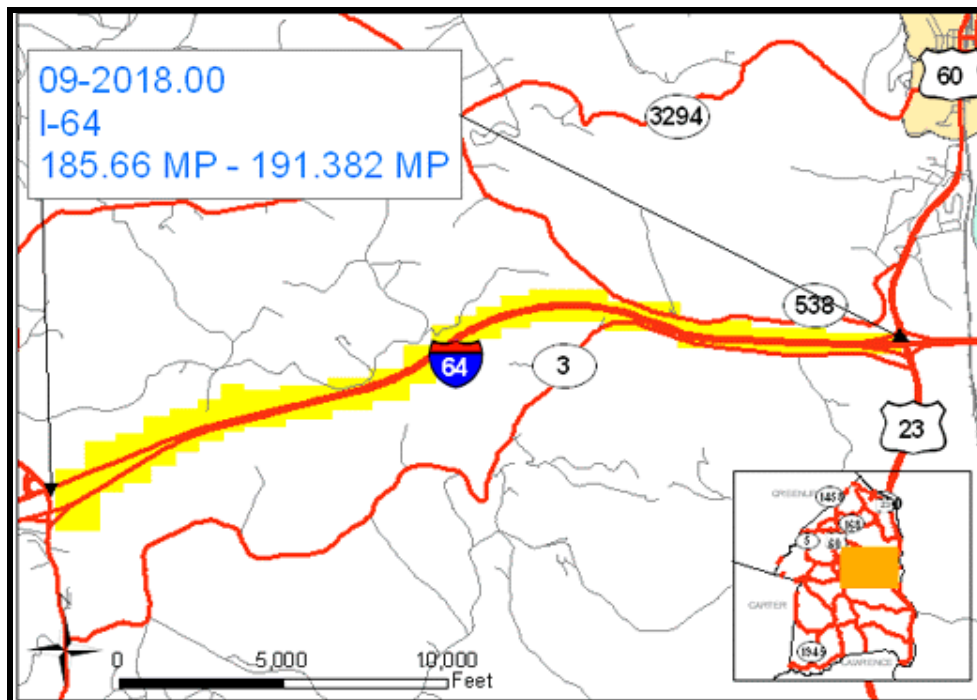
Fiscal Year	Phase	Funding Type	FY Total \$	FY Fed \$	FY State \$	FY Other \$
2009	Right of Way-Est	IM	\$21,000.00	\$16,800.00	\$4,200.00	\$0
2010	Construction-Est	IM	\$36,400,000.00	\$29,120,000.0	\$7,280,000.00	\$0
			\$	\$	\$	\$
			\$	\$	\$	\$
			\$	\$	\$	\$
Total			\$36,421,000.00	\$29,136,800.00	\$7,284,200.00	\$0

Air Quality: PM_{2.5}: Y 8-Hour: Y MSA: Y
 Open to Traffic Date: 2010 Current # Lanes: 4 Future # Lanes: 4
 Exempt Status: Pavement Rehab (non-capacity building)

Amended Date: ___ ___ ___
 ___ ___ ___
 ___ ___ ___

Misc. Notes: _____

Location Map



Ashland Area MPO Fiscal Year 2009-2013 Transportation Improvement Program

6YP #: 09-5011.00 County: Boyd City: N/A
 Route/Project Name: KY-538 Contact Agency: KYTC
 Beginning Milepoint: 4.109 End Milepoint: 6.683 Total Miles: 2.664
 Type of Improvement 1: Landslide Repair Type of Improvement 2: Safety
 Description: Landslide repair on KY-538 from .08 miles SE Junction KY-3294 East to Junction US-23
 Functional Class: Rural Major Collector
 Consider Bicycle/Pedestrian Accommodation: N/A

Funding Table

Total Project Cost: \$450,000.00

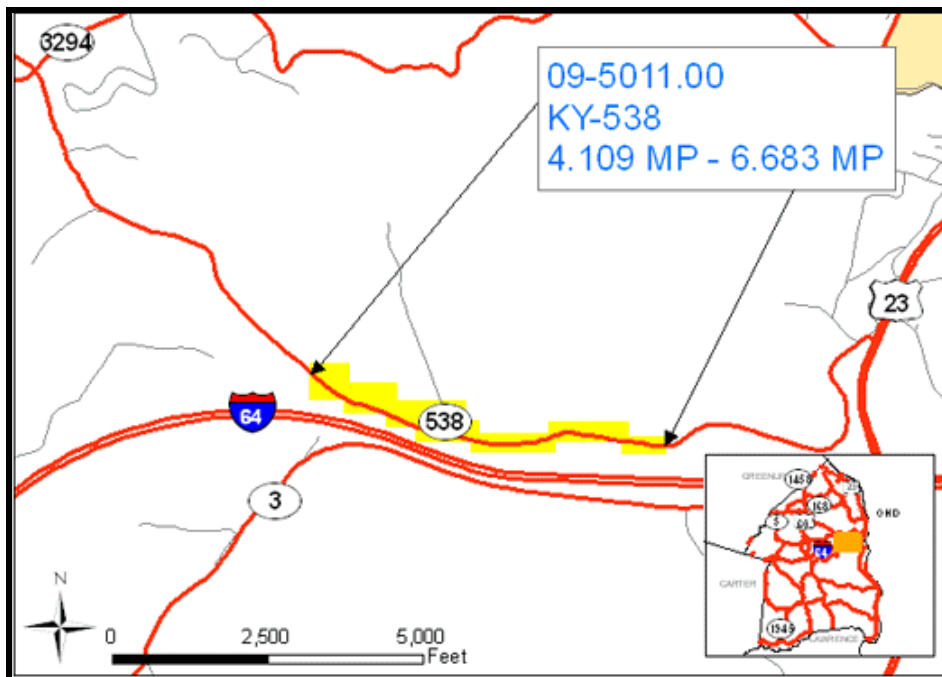
Fiscal Year	Phase	Funding Type	FY Total \$	FY Fed \$	FY State \$	FY Other \$
2010	Design-Est	SP	\$60,000.00	\$0	\$60,000.00	\$0
2011	Right of Way-Est	SP	\$120,000.00	\$0	\$120,000.00	\$0
2011	Utilities-Est	SP	\$60,000.00	\$0	\$60,000.00	\$0
2012	Construction-Est	SP	\$240,000.00	\$0	\$240,000.00	\$0
Total			\$450,000.00	\$0	\$450,000.00	\$0

Air Quality: PM_{2.5}: Y 8-Hour: Y MSA: Y
 Open to Traffic Date: Non 6YP Current # Lanes: 2 Future # Lanes: 2
 Exempt Status: Landslide repair (non-capacity building)

Amended Date: ___ ___ ___
 ___ ___ ___
 ___ ___ ___

Misc. Notes: _____

Location Map



Ashland Area MPO Fiscal Year 2009-2013 Transportation Improvement Program

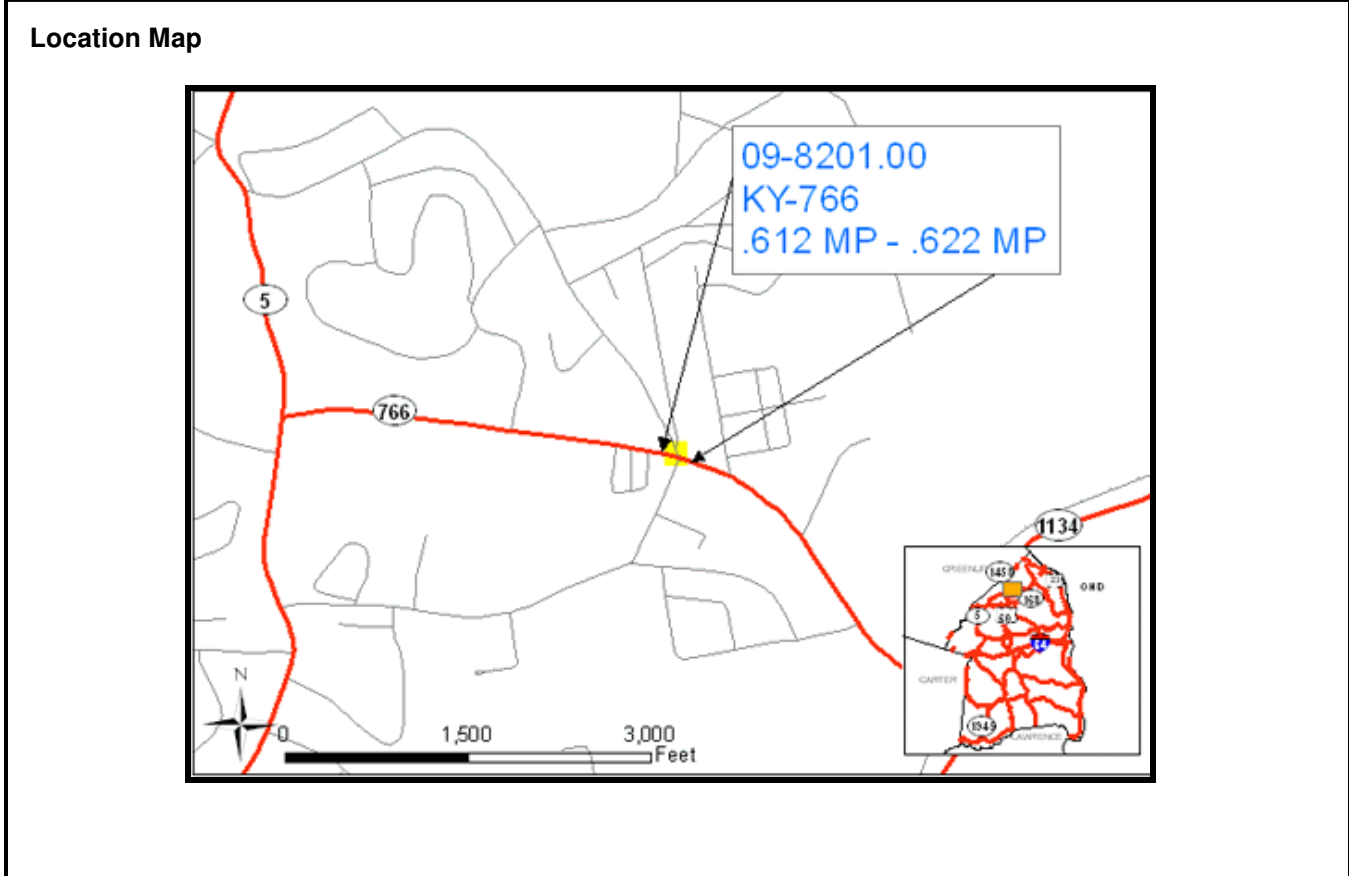
6YP #: 09-8201.00 County: Boyd City: N/A
 Route/Project Name: KY-766 Contact Agency: KYTC
 Beginning Milepoint: .612 End Milepoint: .622 Total Miles: .100
 Type of Improvement 1: Safety Type of Improvement 2: Reconstruction
 Description: Reconstruct intersection on KY-766 at Dawson Lane
 Functional Class: Rural Major Collector
 Consider Bicycle/Pedestrian Accommodation: N/A

Funding Table			Total Project Cost: \$1,911,800.00			
Fiscal Year	Phase	Funding Type	FY Total \$	FY Fed \$	FY State \$	FY Other \$
2010	Utilities-Est	SP	\$562,000.00	\$0	\$562,000.00	\$0
2012	Construction-Est	SP	\$1,349,800.00	\$0	\$1,349,800.00	\$0
			\$	\$0	\$	\$0
			\$	\$0	\$	\$0
			\$	\$	\$	\$
Total			\$1,911,800.00	\$0	\$1,911,800.00	\$0

Air Quality: PM_{2.5}: Y 8-Hour: Y MSA: Y
 Open to Traffic Date: 2012 Current # Lanes: 2 Future # Lanes: 2
 Exempt Status: Safety - intersection channelization project (non-capacity building)

Amended Date: _____

Misc. Notes: Includes funding from 09-8302.00 from 2006 SYP



Ashland Area MPO Fiscal Year 2009-2013 Transportation Improvement Program

6YP #: _____ County: Boyd City: N/A
 Route/Project Name: Scenic Byways Projects-Boyd Co. Contact Agency: Other
 Beginning Milepoint: N/A End Milepoint: N/A Total Miles: N/A
 Type of Improvement 1: Scenic Byway Type of Improvement 2: N/A
 Description: Interpretive and trailhead markers and storytellers
 Functional Class: N/A
 Consider Bicycle/Pedestrian Accommodation: N/A

Funding Table

Total Project Cost: \$5,667.00

Fiscal Year	Phase	Funding Type	FY Total \$	FY Fed \$	FY State \$	FY Other \$
2009	Construction-Auth	SNC BW	\$5,667.00	\$0	\$0	\$5,667.00
			\$	\$	\$	\$
			\$	\$	\$	\$
			\$	\$	\$	\$
			\$	\$	\$	\$
Total			\$5,667.00	\$0	\$0	\$5,667.00

Air Quality: PM_{2.5}: N 8-Hour: N MSA: Y
 Open to Traffic Date: N/A Current # Lanes: N/A Future # Lanes: N/A
 Exempt Status: Transportation Enhancement Project - non capacity

Amended Date: _____

Misc. Notes: Awarded to Southern & Eastern KY Tourism Dev Assoc (SEKTDA)

Location Map

Activities to be held at various locations in Boyd County

Greenup County Project Sheets

Ashland Area MPO Fiscal Year 2009-2013 Transportation Improvement Program

6YP #: 09-109.00 County: Greenup City: N/A
 Route/Project Name: KY-8S Contact Agency: KYTC
 Beginning Milepoint: .042 End Milepoint: .61 Total Miles: .60
 Type of Improvement 1: Bridge Painting Type of Improvement 2: ___
 Description: Clean & paint the Carl D. Perkins bridge carrying KY-8S over the Ohio River between South Shore, KY and Portsmouth, OH (anticipated participation from OH \$300,000)
 Functional Class: Rural Principal Arterial
 Consider Bicycle/Pedestrian Accommodation: N/A

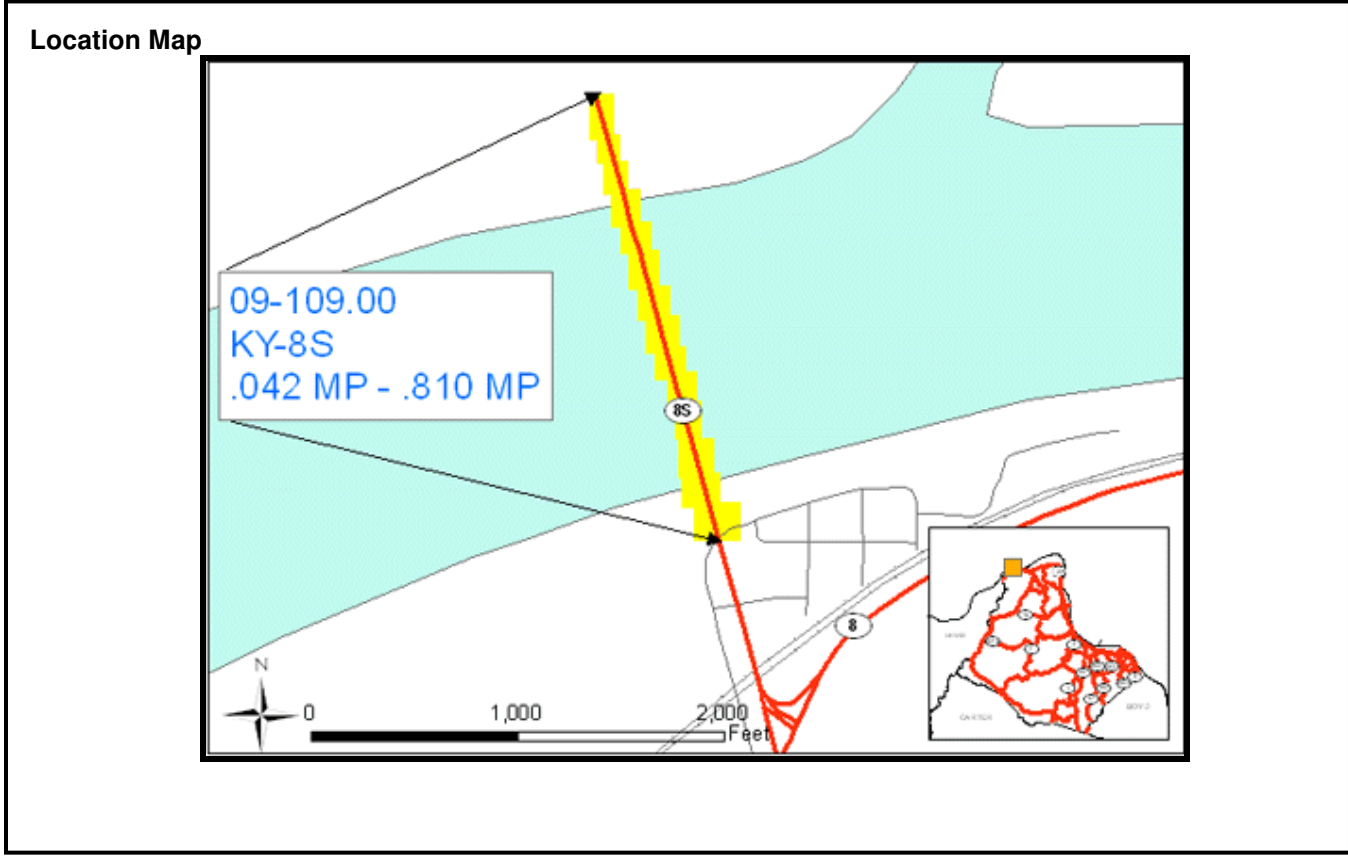
Funding Table Total Project Cost: \$2,924,000.00

Fiscal Year	Phase	Funding Type	FY Total \$	FY Fed \$	FY State \$	FY Other \$
2010	Construction-Est	SP	\$2,710,000.00	\$0	\$2,710,000.00	\$0
			\$	\$	\$	\$
			\$	\$	\$	\$
			\$	\$	\$	\$
			\$	\$	\$	\$
Total			\$2,924,000.00	\$0	\$2,924,000.00	\$0

Air Quality: PM_{2.5}: N 8-Hour: Y MSA: Y
 Open to Traffic Date: 2011 Current # Lanes: 2 Future # Lanes: 2
 Exempt Status: Bridge maintenance (non-capacity building)

Amended Date: _____

Misc. Notes: _____



Ashland Area MPO Fiscal Year 2009-2013 Transportation Improvement Program

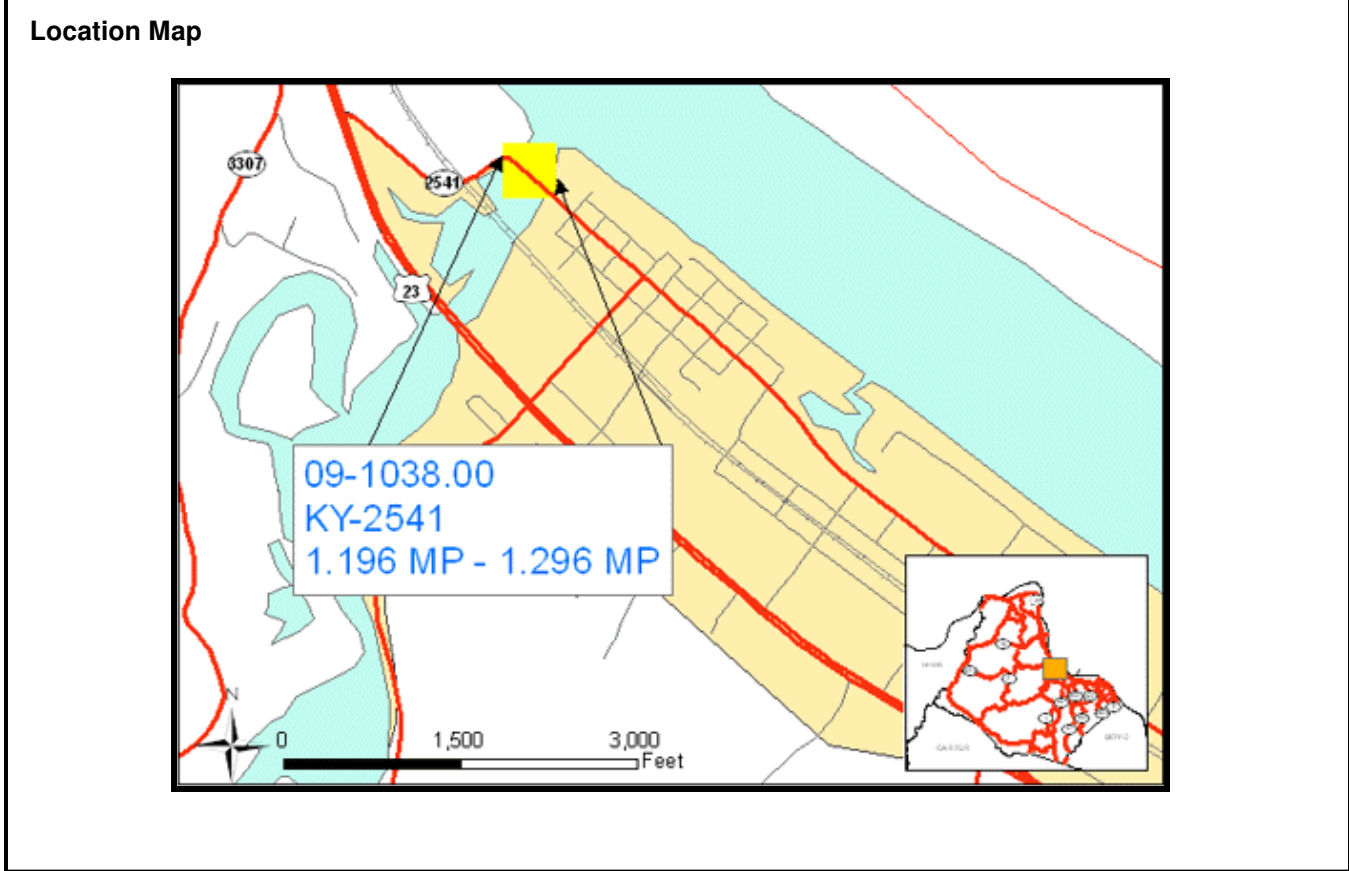
6YP #: 09-1038.00 County: Greenup City: Greenup
 Route/Project Name: KY-2541 Contact Agency: KYTC
 Beginning Milepoint: 1.196 End Milepoint: 1.296 Total Miles: .100
 Type of Improvement 1: Bridge Replacement Type of Improvement 2: ___
 Description: Replace Main Street Bridge and approaches at Little Sandy River .20 miles South of US-23
 Functional Class: Urban Local
 Consider Bicycle/Pedestrian Accommodation: Yes

Funding Table			Total Project Cost: \$3,655,925.00			
Fiscal Year	Phase	Funding Type	FY Total \$	FY Fed \$	FY State \$	FY Other \$
2010	Construction-Est	BRX	\$3,655,925.00	\$2,924,740.00	\$731,185.00	\$0
			\$	\$	\$	\$
			\$	\$	\$	\$
			\$	\$	\$	\$
			\$	\$	\$	\$
Total			\$3,655,925.00	\$2,924,740.00	\$731,185.00	\$0

Air Quality: PM_{2.5}: N 8-Hour: Y MSA: Y
 Open to Traffic Date: 2011 Current # Lanes: 2 Future # Lanes: 2
 Exempt Status: Bridge replacement (non-capacity building)

Amended Date: ___ ___ ___
 ___ ___ ___
 ___ ___ ___

Misc. Notes: _____



Ashland Area MPO Fiscal Year 2009-2013 Transportation Improvement Program

6YP #: 09-1059.00 County: Greenup City: N/A
 Route/Project Name: KY-7 Contact Agency: KYTC
 Beginning Milepoint: 9.78 End Milepoint: 9.88 Total Miles: .10
 Type of Improvement 1: Bridge Replacement Type of Improvement 2: ___
 Description: Replace bridge and approaches on KY-7 over Left Fork Beechy Creek 2.5 miles north Junction KY-827
 Functional Class: Rural Major Collector
 Consider Bicycle/Pedestrian Accommodation: Yes

Funding Table

Total Project Cost: \$351,531.00

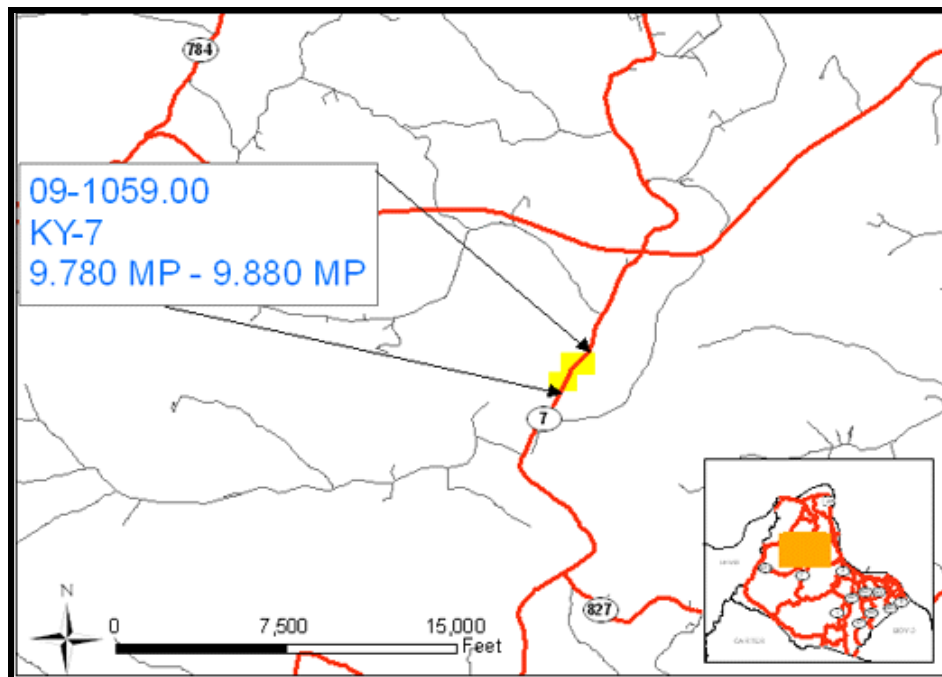
Fiscal Year	Phase	Funding Type	FY Total \$	FY Fed \$	FY State \$	FY Other \$
	Construction-Est	BFO	\$351,531.00	\$281,225.00	\$70,306.00	\$0
			\$	\$	\$	\$
			\$	\$	\$	\$
			\$	\$	\$	\$
			\$	\$	\$	\$
Total			\$351,531.00	\$281,225.00	\$70,306.00	\$0

Air Quality: PM_{2.5}: N 8-Hour: Y MSA: Y
 Open to Traffic Date: 2010 Current # Lanes: 2 Future # Lanes: 2
 Exempt Status: Bridge reconstruction (non-capacity building)

Amended Date: ___ ___ ___
 ___ ___ ___
 ___ ___ ___

Misc. Notes: _____

Location Map



Ashland Area MPO Fiscal Year 2009-2013 Transportation Improvement Program

6YP #: 09-1060.00 County: Greenup City: N/A
 Route/Project Name: KY-7 Contact Agency: KYTC
 Beginning Milepoint: 11.67 End Milepoint: 11.77 Total Miles: .10
 Type of Improvement 1: Bridge Replacement Type of Improvement 2: ___
 Description: Replace bridge and approaches on KY-7 over Plum Fork 4.4 miles North Junction KY-827
 Functional Class: Rural Major Collector
 Consider Bicycle/Pedestrian Accommodation: Yes

Funding Table

Total Project Cost: **\$843,675.00**

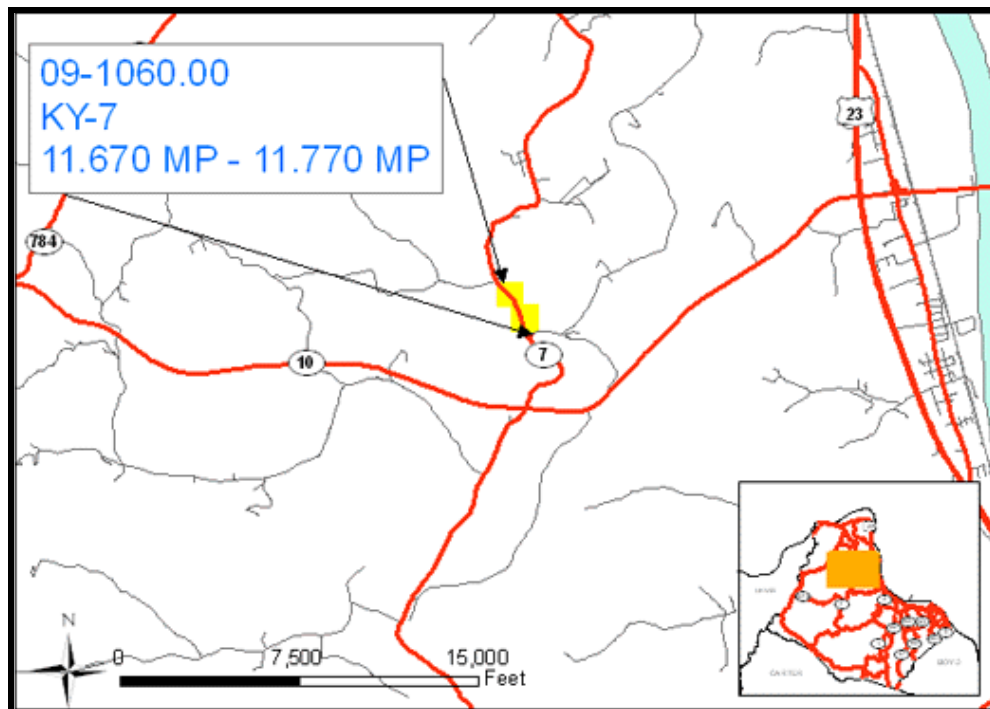
Fiscal Year	Phase	Funding Type	FY Total \$	FY Fed \$	FY State \$	FY Other \$
2009	Construction-Est	BFO	\$843,675.00	\$674,940.00	\$168,735.00	\$0
			\$	\$	\$	\$
			\$	\$	\$	\$
			\$	\$	\$	\$
			\$	\$	\$	\$
Total			\$843,675.00	\$674,940.00	\$168,735.00	\$0

Air Quality: PM_{2.5}: N 8-Hour: Y MSA: Y
 Open to Traffic Date: 2010 Current # Lanes: 2 Future # Lanes: 2
 Exempt Status: Bridge replacement (non-capacity building)

Amended Date: ___ ___ ___
 ___ ___ ___
 ___ ___ ___

Misc. Notes: _____

Location Map



Ashland Area MPO Fiscal Year 2009-2013 Transportation Improvement Program

6YP #: 09-1071.00 County: Greenup City: N/A
 Route/Project Name: CR-1283 Contact Agency: KYTC
 Beginning Milepoint: 7.4 End Milepoint: 7.5 Total Miles: .10
 Type of Improvement 1: Bridge Replacement Type of Improvement 2: ___
 Description: Replace bridge and approaches on CR-1283 over Tygarts Creek
 Functional Class: N/A
 Consider Bicycle/Pedestrian Accommodation: Yes

Funding Table

Total Project Cost: \$774,251.00

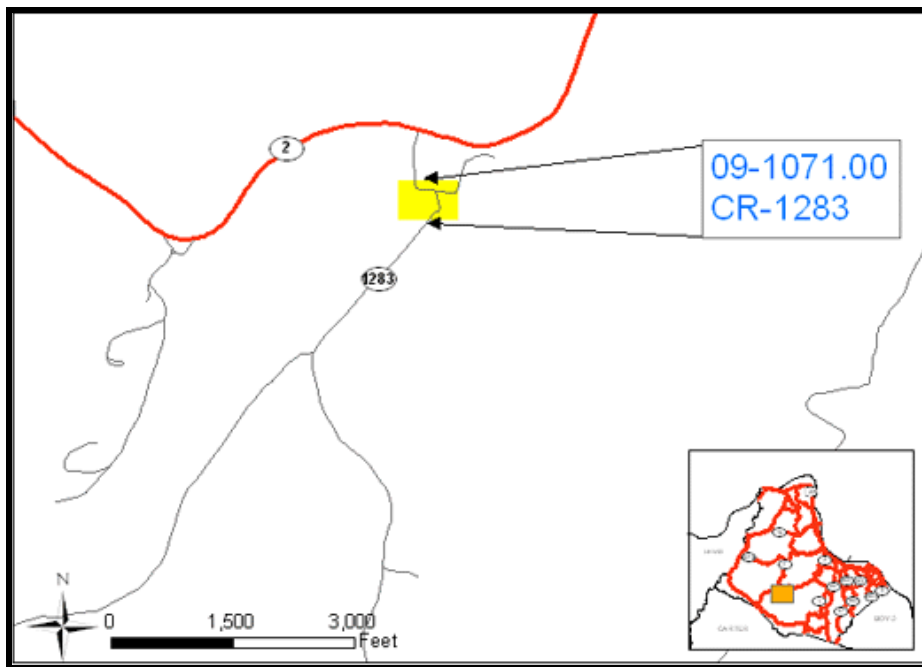
Fiscal Year	Phase	Funding Type	FY Total \$	FY Fed \$	FY State \$	FY Other \$
			\$	\$	\$	\$0
2009	Right of Way-Est	BRZ	\$108,500.00	\$86,800.00	\$21,700.00	\$0
2009	Utilities-Est	BRZ	\$42,188.00	\$33,750.00	\$8,438.00	\$0
2011	Construction-Est	BRZ	\$623,563.00	\$498,850.00	\$124,713.00	\$0
			\$	\$	\$	\$
Total			\$774,251.00	\$619,400.00	\$154,851.00	\$0

Air Quality: PM_{2.5}: N 8-Hour: Y MSA: Y
 Open to Traffic Date: 2011 Current # Lanes: 2 Future # Lanes: 2
 Exempt Status: Reconstruct bridge (non-capacity building)

Amended Date: ___ ___ ___
 ___ ___ ___
 ___ ___ ___

Misc. Notes: _____

Location Map



Ashland Area MPO Fiscal Year 2009-2013 Transportation Improvement Program

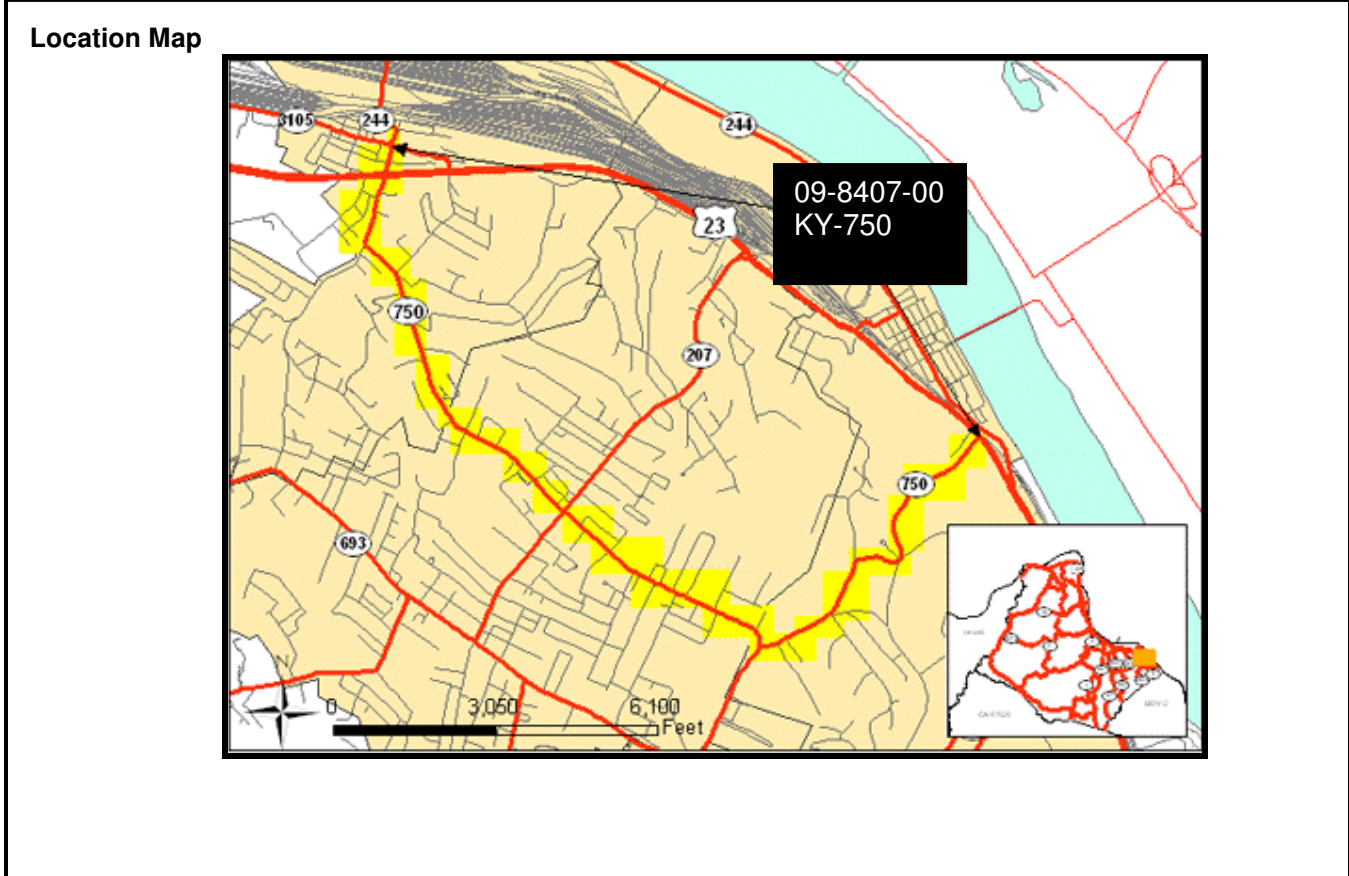
6YP #: 09-8407.00 County: Greenup City: N/A
 Route/Project Name: KY-750 Contact Agency: KYTC
 Beginning Milepoint: .000 End Milepoint: .114 Total Miles: .114
 Type of Improvement 1: Safety Type of Improvement 2: N/A
 Description: KY-750/Reconstruct from KY-3105 to US-23 in Raceland
 Functional Class: Urban Collector Street
 Consider Bicycle/Pedestrian Accommodation: Yes

Funding Table			Total Project Cost: \$1,985,000.00			
Fiscal Year	Phase	Funding Type	FY Total \$	FY Fed \$	FY State \$	FY Other \$
2010	Right of Way-Est	SP	\$510,000.00	\$0	\$510,000.00	\$0
2010	Utilities-Est	SP	\$175,000.00	\$0	\$175,000.00	\$0
2010	Construction-Est	SP	\$1,300,000.00	\$0	\$1,300,000.00	\$0
			\$	\$	\$	\$
			\$	\$	\$	\$
Total			\$1,985,000.00	\$0	\$1,985,000.00	\$0

Air Quality: PM_{2.5}: N/A 8-Hour: N/A MSA: Y
 Open to Traffic Date: 2011 Current # Lanes: 2 Future # Lanes: 2
 Exempt Status: Safety

Amended Date: ___ ___ ___
 ___ ___ ___
 ___ ___ ___

Misc. Notes: Same project/description as 09-189.00 from 06 SYP (removed and replaced with this one)



Ashland Area MPO Fiscal Year 2009-2013 Transportation Improvement Program

6YP #: _____ County: Greenup City: N/A
 Route/Project Name: McConnell House - TE Contact Agency: Other
 Beginning Milepoint: N/A End Milepoint: N/A Total Miles: N/A
 Type of Improvement 1: TE Type of Improvement 2: N/A
 Description: TE project to continue restoration on the McConnell House located in Greenup County
 Functional Class: N/A
 Consider Bicycle/Pedestrian Accommodation: N/A

Funding Table			Total Project Cost: \$300,000.00			
Fiscal Year	Phase	Funding Type	FY Total \$	FY Fed \$	FY State \$	FY Other \$
2009	Construction-Auth	TE	\$300,000.00	\$240,000.00	\$0	\$60,000.00
			\$	\$	\$	\$
			\$	\$	\$	\$
			\$	\$	\$	\$
			\$	\$	\$	\$
Total			\$	\$	\$	\$

Air Quality: PM_{2.5}: N 8-Hour: N MSA: Y
 Open to Traffic Date: N/A Current # Lanes: N/A Future # Lanes: N/A
 Exempt Status: Transportation Enhancement Project - non capacity

Amended Date: _____

Misc. Notes: Using house as matching funds

Location Map

